


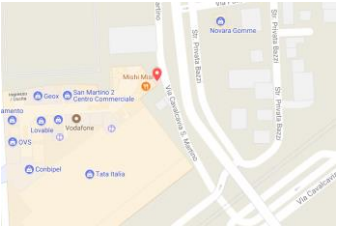

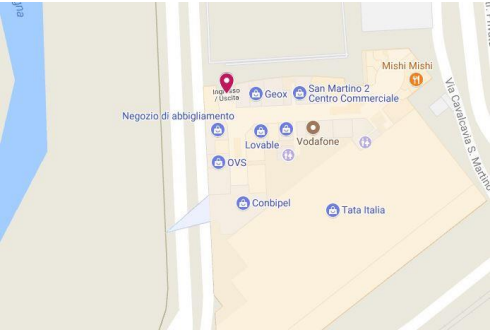


LOCATION	LATTITUDINE	LONGITUDINE	IMPIANTO	MAPPATURA
Largo Cantelli 11X6	45°26'10.92" N	8°36'17.42" E		
Largo Cantelli (notturna) 11X6	45°26'10.92" N	8°36'17.42" E		
Via Andrea Costa 11X6	45°26'50.59" N	8°36'21.81" E		
Via Andrea Costa (notturna) 11X6	45°26'50.59" N	8°36'21.81" E		
Corso della vittoria civ.12 - 6x11 -	45°27'19.07" N	8°37'24.96" E		
Corso della Vittoria ang. Via Bianchetti - 9x8 -	45°27'17.58" N	8°37'24.60" E		
C.C. San Martino - 10x3 illuminato	45°26'54.88" N	8°35'58.07" E		

<p>C.C. San Martino - 12x4 illuminato</p>	<p>45°26'49.77"N</p>	<p>8°36'5.04"E</p>		
<p>C.C. San Martino - 12x4 illuminato</p>	<p>45°26'48.73"N</p>	<p>8°36'4.93"E</p>		
<p>Ingresso ovest CC San Martino - 8x2,50 -</p>	<p>45°26'48.81"N</p>	<p>8°35'59.35"E</p>		
<p>Ingresso ovest CC San Martino - 8x2,50 - (notturna)</p>	<p>45°26'48.81"N</p>	<p>8°35'59.35"E</p>	